



# Risk Assessment

Course/Road(s) Assessed: **WN18/01**

Course: **CCC 18m 2up TT**

Date of Assessment/Review: **12/02/2019**

Name of Assessor: **Committee**

**Course Description: Caithness Cycling Clubs 18-mile 2up Time Trial.**



**Start at the lamppost on the exit from the BT Business Park on the road from Thurso to Reay at the end of the 40 MPH speed limit and proceed on the A836 to Isauld (Reay) 8.98 miles. Turn left and proceed 9.38 miles to the finish Opposite the lamppost across from the substation near North Highland College (18.3 miles).**












**Traffic Flows: The course is a circuit**

**Course/Event History: This course has been used regularly for over 15 years.**

## Key Identified Risks

Distance	Location	Identified Significant Risk/Hazards	Level of Risk Low/Med/High	Measures to reduce Risk (if applicable)
Miles 0.0 	Start At the lamppost on the exit from the BT Business Park on the road from Thurso to Reay (A836).	Traffic	Med	Signage to warn traffic. Start coned off. Timekeeper. Marshall to push off competitors. Marshalls to wear HiVis.
Miles 0.18 	Janetstown Crossroads	Minor Crossroads. Go straight ahead	Low	Minor Crossroads(No action required)

Distance	Location	Identified Significant Risk/Hazards	Level of Risk Low/Med/High	Measures to reduce Risk (if applicable)
Miles 4.0 	Crosskirk crossroads	Minor road crossroads. Go straight ahead.	Low	Minor road crossroads (No action required)
Miles 6.54 	Achreamie turn off. Go straight ahead.	Minor road turn off. Go straight ahead	Low	Minor road turn off (No action required)
Miles 8.98 	Isauld turn off. Turn Left.	Minor road junction. Turn left	Low	Signage to warn traffic approaching the course. Marshall to warn traffic approaching the course. Marshalls to wear HiVis.
Miles 11.68 	Shebster turnoff, Go straight ahead	Minor road turn off. Go straight ahead	Low	Minor road turn off. No action required.
Miles 15.14 	Lythmore turn off. Go straight ahead.	Minor road turn off. Go straight ahead	Low	Minor road turn off. No action required.
Miles 16.86 	Janetstown turn off. Go straight ahead.	Minor road turn off. Go straight ahead	Low	Minor road turn off. No action required.
Miles 18.19 	Thurso 30mph	No Hazard	N/A	
Miles 18.32 	Turnoff onto Henderson Street - housing estate. Go straight ahead.	Minor road turn off. Go straight ahead	Low	Minor road turn off. No action required.
Miles 18.36 	Finish Opposite the lamppost across from substation near North Highland College		Low	Signage to warn traffic Marshalls to wear HiVis

Distance	Location	Identified Significant Risk/Hazards	Level of Risk Low/Med/High	Measures to reduce Risk (if applicable)

**NOTES:**

1. The use of a vehicle for the timekeeper(s) at start and finish is where appropriate and is only identified as an example for the action to be taken
2. The small junctions or entrances to farms/ facilities (garage,.eatery, etc) that are not identified in this risk assessment have been considered, however are not considered significant to pose a risk and therefore have not been noted.

Date of original Assessment: **23/08/2018**